




Software for Space Mission, Design, Analysis and Operations

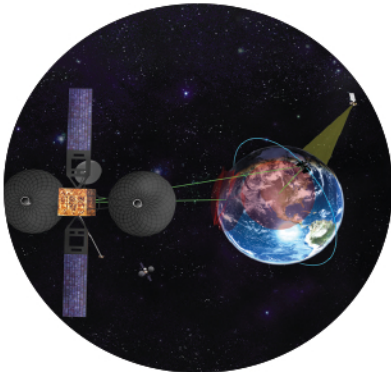
SUPPORTING YOUR MISSION FROM THE GROUND UP

FreeFlyer provides complete astrodynamics functionality for missions of any size, any scale, any orbit regime. With customizable interfaces and cross-platform use, FreeFlyer supports the full life cycle of your mission.



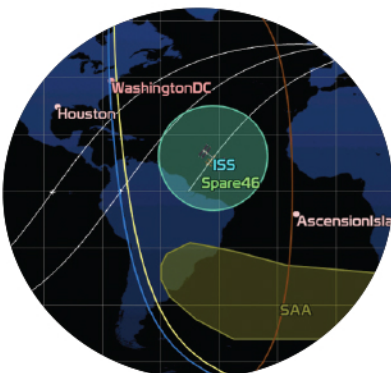
DESIGN

Design satellite orbits in any regime, define constellation parameters, target maneuvers, and simulate the full mission life cycle from launch to nominal operations to disposal.



ANALYSIS

Analyze any mission requirements, including spacecraft and ground sensor coverages; generate fuel consumption reports and perform parametric trade studies. Augment FreeFlyer's internal algorithms with user-defined math functions and custom computations, or use the



OPERATIONS

Automate satellite operations for both routine and complex flight dynamics tasks and integration with ground system databases, 3rd party TT&C software, and custom / legacy code. Utilize FreeFlyer's Orbit Determination suite for reliable and accurate OD solutions.

AT A GLANCE

Core Functionality:

- Spacecraft Propagation
- Coverage & Contact Analysis
- Maneuver Modeling & Targeting
- Orbit Determination
- Attitude Modeling
- Custom Math & Algorithms
- External Interfacing

Heritage:

- USAF Programs
- NASA Science Missions
- NOAA Science Missions
- International Space Station
- NASA MPCV
- Commercial Satellite Programs (U.S. and Abroad)

Operationally Proven For:

- Space Situational Awareness
- Orbital Debris/Collision Avoidance
- Ground System Integration
- Automated Operations
- Mission Design & Analysis
- Wargame Strategies
- Constellations

FREEFLYER TIERS

FreeFlyer is available in two tiers: Engineer and Mission. **FreeFlyer Engineer** provides comprehensive space mission design and analysis functionality. **FreeFlyer Mission** includes all the capabilities of FreeFlyer Engineer and adds support for seamless ground system integration and automated flight dynamics operations.

SPACECRAFT PROPAGATION	ENGINEER	MISSION
Fixed or variable step (step size is user-definable)	•	•
Supports nanosecond-level timing precision	•	•
Runge Kutta 4(5), 7(8), 8(9), VOP, two body, Bulirsch Stoer, J2 Mean Elements, NORAD/SP/SGP4 propagators	•	•
Planetary ephemeris (e.g. DE405, DE421, DE430)	•	•
Solar System object editor	•	•
Atmospheric drag/lift, solar radiation pressure	•	•
Atmospheric density - Analytic, Jacchia Roberts, Harris Priester, MSIS models	•	•
International Reference Ionosphere (IRI) modeling	•	•
Celestial body gravitational potential (point mass, zonals and tesserals, solid tides)	•	•
NORAD two-line elements, FreeFlyer ephemeris/state, STK ephemeris/state, SP3 Precise Ephemeris and CCSDS OEM file formats	•	•
8th and 10th order Lagrange ephemeris interpolation	•	•
User-defined parameters and formatting in FreeFlyer ephemeris file formats	•	•
Hundreds of orbit/trajectory properties calculated at each integration step	•	•
Unlimited user-defined properties using embedded math libraries or MATLAB connection	•	•
Full spacecraft mass properties modeling	•	•
Customizable spacecraft Tanks (chemical or electrical) and Thrusters (mono-propellant, bi-propellant, or electrical)	•	•
Formation/constellation modeling for unlimited numbers of objects	•	•
Mean of J2000 Earth Equator/Earth Ecliptic, True of Date Earth Equator, True Equator Mean Equinox, Earth Fixed, CelestialObject fixed reference frames	•	•
Cartesian, Keplerian/nonsingular Keplerian, Spherical/Spherical Lat/Long, Equinoctial, Modified Equinoctial, Brouwer-Lyddane Mean/J2, Brouwer-Lyddane Mean of 1950 orbital element systems	•	•
Launch vehicle coordinates (user-definable to launch vehicle vendor specs)	•	•
Conversion functions to convert between numerous attitude and coordinate systems	•	•
User-defined/custom coordinate systems with conversions	•	•
LVLH, Mean of J2000 Earth Equator, Geodetic, UVW, VNB, and user-defined custom attitude reference frames	•	•
Euler angles, Quaternion, Attitude matrix, Spinner attitude modeling	•	•
Attitude history file (AHF) support	•	•

GENERATING OUTPUT	ENGINEER	MISSION
Full 2D and 3D visualization with customizable camera Viewpoints	•	•
Full-featured plotting library (XY and polar plots with Monitor option)	•	•
User-defined custom ASCII reports	•	•
2000+ built-in parameters available for reporting and plotting	•	•
Globe layers to support coastlines, coastal offsets, political boundaries, and user-defined line layer element sets	•	•
Unlimited user-defined parameters for reporting and plotting	•	•
GroundStation masking and sensor swath modeling	•	•
2D/3D Sensor views	•	•
ProximityZones, Regions, and PointGroups for coverage analysis	•	•
2D/3D visualization HD movie recording and image saving	•	•
Unlimited output window tiling	•	•
WatchWindow and GridWindow for configurable real-time data updates	•	•
Output layout control for controlling size and location of output windows	•	•
Pop output windows in/out of the FreeFlyer Workspace	•	•
Flexible Console Window for reporting data	•	•
GraphicsOverlay and WindowOverlay for adding custom elements to visualizations	•	•
FREEFLYER SCRIPTING	ENGINEER	MISSION
Object-oriented scripting language to control all aspects of a FreeFlyer Mission Plan (objects, methods, commands, conditional logic, data inputs/outputs, and custom computations)	•	•
Full-featured FreeForm scripting language editor with general programming convenience functionality such as finding all references, smart indenting, and script auto-complete	•	•
Logic to control actions based on any calculated property	•	•
For, If, While, Pause, Stop, Achieve, Target, Vary, Break, Switch, Continue commands	•	•
Drag and drop mission design sequence	•	•
List of any object type	•	•
Batch run/Command line capability	•	•
Conversion between all supported time systems and formats	•	•
Integrated development environment control for system administrators	•	•
Integrated debugger	•	•
Any property can be set/reset real-time during execution	•	•
30+ math operators for implementing custom algorithms	•	•
Matrix math	•	•
Random Number Generator	•	•
Random and Gaussian noise distributions	•	•

COVERAGE AND CONTACT ANALYSIS	ENGINEER	MISSION
400+ pre-defined GroundStation geodetic files and masking profiles	•	•
Custom user-defined GroundStation position and masking	•	•
Complex conic, rectangular, and user-defined sensor shapes	•	•
Sensor obscuration masking	•	•
Dynamic Sensor scanning & Sensor tracking	•	•
Complete native RF link budget analysis support	•	•
Visibility period calculations between any objects (Spacecraft-to-Spacecraft, Spacecraft-to-GroundStation, Spacecraft-to-custom ground region, etc.)	•	•
Field of view, elevation angle, azimuth angle, range, and range rate	•	•
Solar and lunar constraints, Lighting constraints, Beta angle constraints	•	•
Temporal constraints (interval, duration, GMT, mean local time)	•	•
Cross track, along track, range and range rates	•	•
Vectors to/from any object	•	•
Acquisition of Signal / Loss of Signal (AOS/LOS)	•	•
Collision avoidance calculations (customizable ProximityZones)	•	•
Sensor-to-Sensor, Sensor-to-Spacecraft, Sensor-to-GroundStation constraints	•	•
Magnetic field region modeling	•	•
Numeric and analytic Earth refraction modeling	•	•
Intersection of any vector and 3D model	•	•
BlockageDiagram contact analysis	•	•
MANEUVERING AND TARGETING	ENGINEER	MISSION
Impulsive and finite maneuver modeling	•	•
Maneuver targeting with differential correction algorithms	•	•
Dynamic configuration of the Targeter for resetting initial guesses and use within conditional For/If/While loops	•	•
Support for standard chemical and low-thrust propulsion systems	•	•
Thruster outgassing event modeling	•	•
INTERPLANETARY ANALYSIS	ENGINEER	MISSION
SPICE Ephemeris support	•	•
User-defined Regions on any CelestialObject	•	•
B-plane targeting	•	•
CelestialObject interference (all planets and star catalog)	•	•
Occulting CelestialObject modeling as sphere or ellipsoid	•	•
Target CelestialObject modeling as point, sphere, or ellipsoid	•	•
User-defined GroundStation location and masking profiles on any CelestialObject	•	•
Generalized support for any Rotating Libration Point system (L1-L5) in the Solar System	•	•
Rotating-pulsating coordinate system calculation and visualization support for interplanetary mission design	•	•

INTERFACING WITH EXTERNAL RESOURCES	ENGINEER	MISSION
MATLAB interface	•	•
TCP/IP socket interface	•	•
ODBC database-compliant interface with transactional mode		•
Run command to spawn external applications		•
Customizable graphic user interface (GUI)		•
Generic ASCII and Binary FileInterface for user-defined ephemeris/state and other I/O applications		•
Automatic e-mail notification based on user-defined rules		•
FreeFlyer Extensions Software Development Kit (SDK) for custom force modeling, object definition, and 3rd party code integration		•
Runtime Application Program Interface (API) for for embedding FreeFlyer into an external C/C++, C#, Java, MATLAB®, or Python application		•
ORBIT DETERMINATION	ENGINEER	MISSION
Extended Kalman Filter, Batch Least Squares, Unscented Kalman Filter, Square Root Information Filter		•
Customizable Batch/Kalman combinations implemented via script		•
Orbit Determination error analysis		•
Spacecraft Receivers and Transponders		•
Tracking Data Simulator		•
Tracking Data Editor with Sigma Threshold Editing that can view multiple measurement types simultaneously		•
Spacecraft covariance propagation		•
Ground-based range/range rate/azimuth/elevation tracking data		•
TDRS tracking two-way range/two-way Doppler tracking data		•
GPS point solution and pseudorange tracking data		•
Spacecraft-to-Spacecraft range/ range-rate/azimuth/elevation tracking data		•
Bilateration Ranging Transponder System (BRTS) tracking data		•
Spacecraft Position, Velocity, Acceleration, Cd, Cr estimation		•
Transponder delay estimation		•
Maneuver and outgassing estimation (burn magnitude and direction)		•
GroundStation location, antenna bias estimation		•
Spacecraft antenna offset modeling		•

MISCELLANEOUS	ENGINEER	MISSION
Mission Plan Wizards for quick problem setup	•	•
150+ Sample Mission Plans included	•	•
Customizable Home Screen	•	•
Auto-save Mission Plan feature	•	•
Available in Windows (FreeFlyer.exe, FF.exe, API, FreeFlyer Extensions, 32- and 64-bit) and Linux (FF.exe, API, 64-bit)	•	•
Extensive Help File with all property definitions, syntax, guides, and examples	•	•
Dedicated FreeFlyer Technical Support Team available for assistance	•	•



For more information on FreeFlyer® visit
www.ai-solutions.com/freeflyer
or contact us directly:
(301) 306-1756 ext. 1
sales@ai-solutions.com